

# NORTHWEST BRANCH STREAM VALLEY PARK TRAILS

## PLEASE


- Stay on marked trails and do not blaze new trails. Trails not shown on the map are not sanctioned or maintained.
- Avoid using trails during extremely wet or soggy conditions.
- Use restrictions do apply. Observe and obey access signs.
- Be courteous to other users. Yield right of way as follows: Mountain bikers to all users; hikers to equestrians.


## PARK RULES


- Park closes at dusk unless otherwise notified.
- Pets must be kept on a leash at all times.
- Alcoholic beverages are not permitted in the park.
- Smoking is prohibited.
- Visitors to the park must follow all M-NCPPC Rules and Regulations, as well as any rules specific to a park facility or activity.
- For all the park rules, visit: <https://www.montgomeryparks.org/about/rules-and-regulations/>


From the north end of the trail, go south on Alderton Road for access to the Matthew Henson Trail. From the Northwest Branch Trail entrance on Kemp Mill Road, use the on-road connector toward Randolph Road and cross at the intersection.

<b>RANDOLPH RD TO ALDERTON RD:</b>		<b>3.0 mi.</b>
<b>POPLAR RUN TRAIL:</b>		<b>.45 mi.</b>






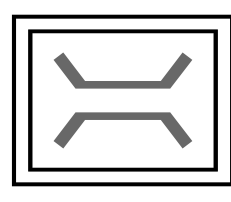




No Motorized Vehicles






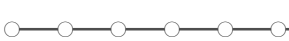




**ROAD CROSSING**




**BRIDGE**

**MONTGOMERY PARKS TRAILS**

<ul style="list-style-type: none"> <li> PAVED TRAIL</li> <li> SHARED BY ALL</li> <li> HIKING ONLY</li> <li> HIKING/ EQUESTRIAN</li> <li> HIKING/ BIKING</li> </ul>	<ul style="list-style-type: none"> <li> PAVED TRAIL CONNECTOR</li> <li> SHARED BY ALL CONNECTOR</li> </ul>
---	--

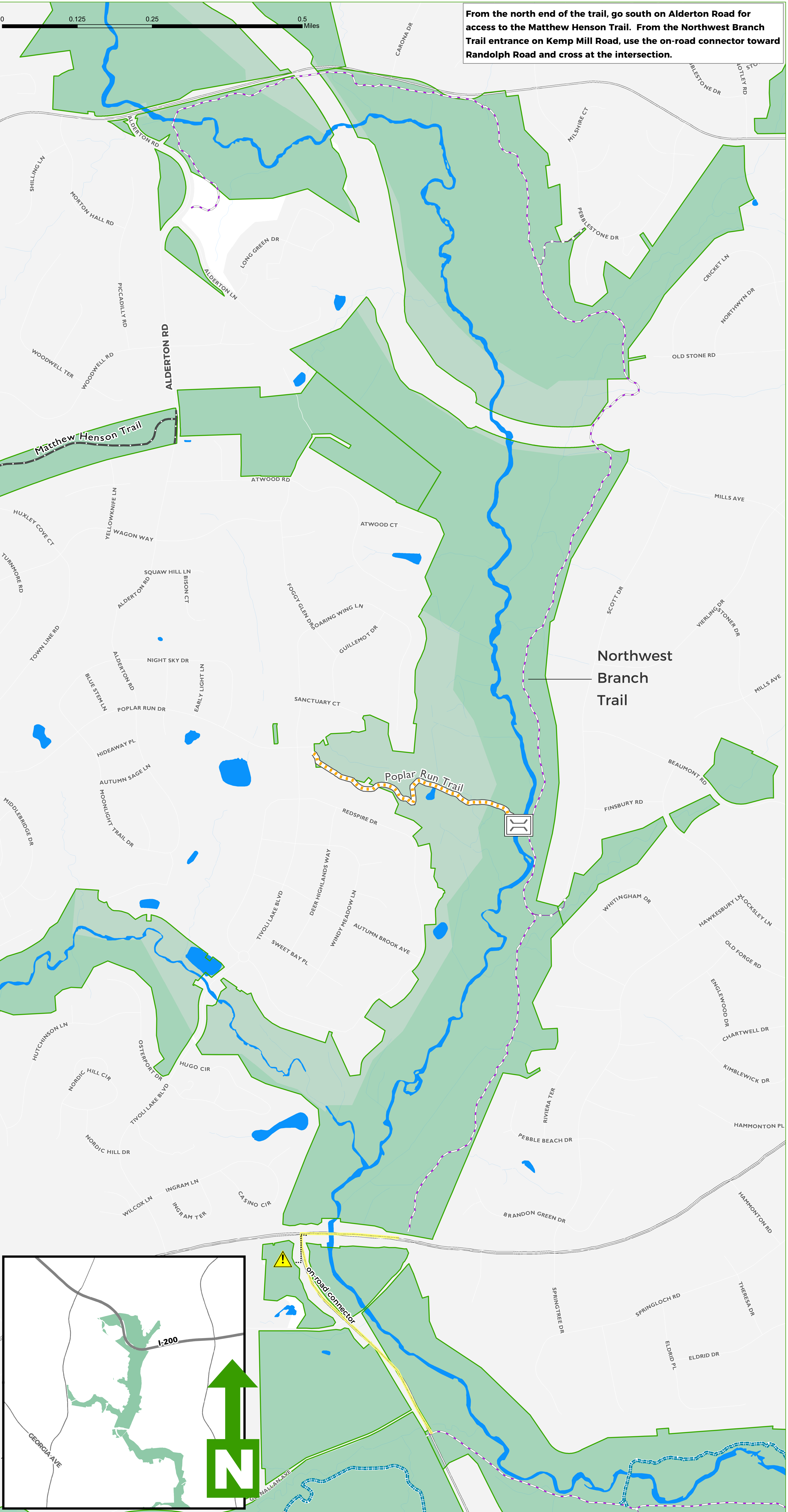
 **WATER AREAS**

 **MONTGOMERY PARKS**

Questions? Concerns?  
 Call us: 301-495-2595  
 E-mail us: [Info@MontgomeryParks.org](mailto:Info@MontgomeryParks.org)  
 Park Police: 301-949-3010/ 8010 (non-emergency)

Submit your question or concern online:  
[MontgomeryParks.org/submit](https://www.montgomeryparks.org/submit)

**MontgomeryParks.org**



# NORTHWEST BRANCH STREAM VALLEY PARK TRAILS

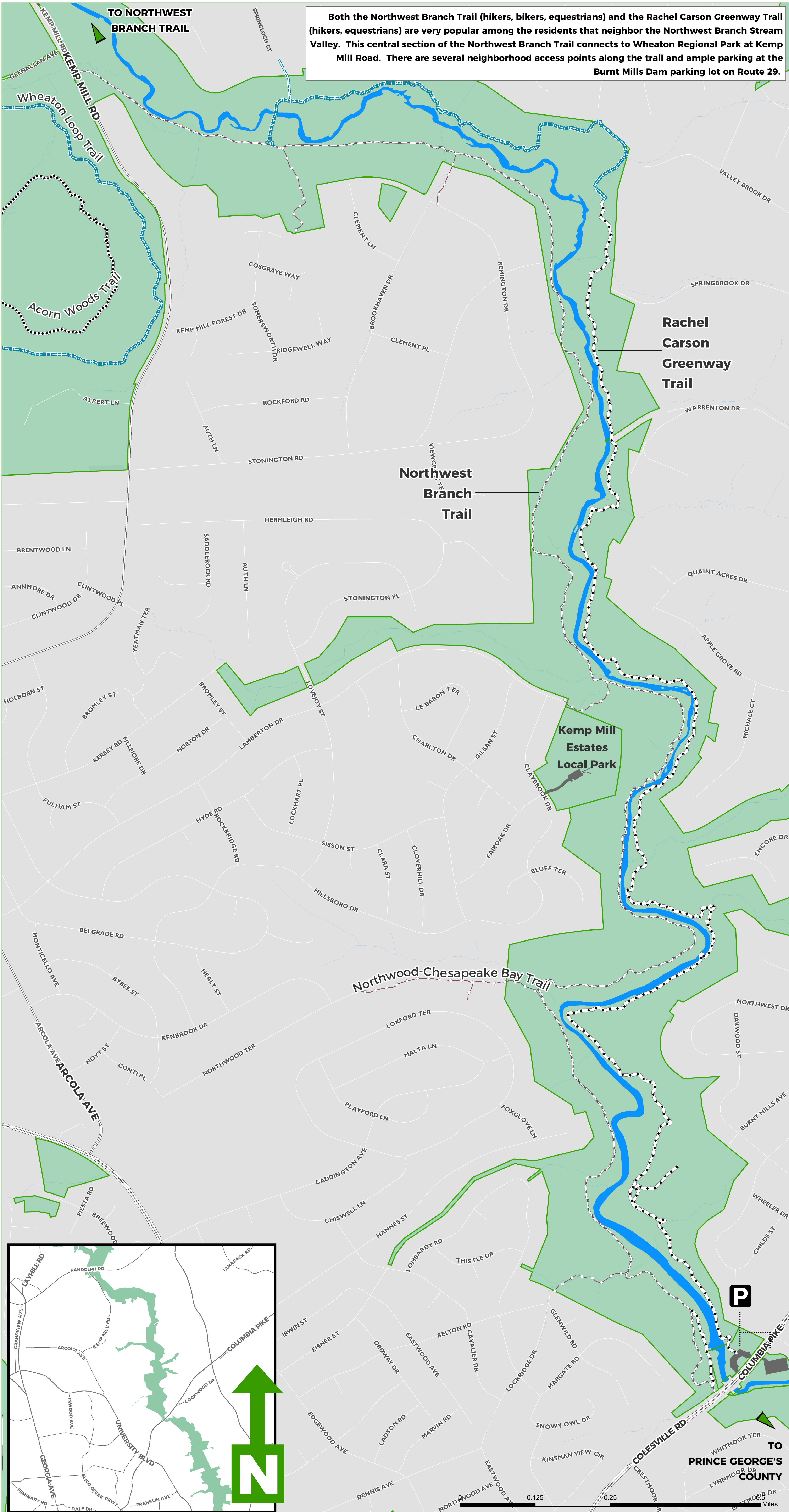
## PLEASE

- Stay on marked trails and do not blaze new trails. Trails not shown on the map are not sanctioned or maintained.
- Avoid using trails during extremely wet or soggy conditions.
- Use restrictions do apply. Observe and obey access signs.
- Be courteous to other users. Yield right of way as follows: Mountain bikers to all users; hikers to equestrians.

## PARK RULES

- Park closes at dusk unless otherwise notified.
- Pets must be kept on a leash at all times.
- Alcoholic beverages are not permitted in the park.
- Smoking is prohibited.
- Visitors to the park must follow all M-NCPPC Rules and Regulations, as well as any rules specific to a park facility or activity.
- For all the park rules, visit: <https://www.montgomeryparks.org/about/rules-and-regulations/>

Both the Northwest Branch Trail (hikers, bikers, equestrians) and the Rachel Carson Greenway Trail (hikers, equestrians) are very popular among the residents that neighbor the Northwest Branch Stream Valley. This central section of the Northwest Branch Trail connects to Wheaton Regional Park at Kemp Mill Road. There are several neighborhood access points along the trail and ample parking at the Burnt Mills Dam parking lot on Route 29.



<b>NORTHWEST BRANCH TRAIL FROM KEMP MILL RD TO ROUTE 29:</b>	<b>3.8 mi.</b>
<b>RACHEL CARSON GREENWAY FROM NORTHWEST BRANCH TRAIL TO ROUTE 29:</b>	<b>3.8 mi.</b>

No Motorized Vehicles

**P** **PARKING**

**ROAD CROSSING**

**NATURAL SURFACE TRAILS**

--- SHARED BY ALL      --- SHARED BY ALL CONNECTOR

--- HIKING/ EQUESTRIAN

--- HIKING ONLY

**WATER AREAS**

**MONTGOMERY PARKS**

Questions? Concerns?  
 Call us: 301-495-2595  
 E-mail us: [Info@MontgomeryParks.org](mailto:Info@MontgomeryParks.org)  
 Park Police: 301-949-3010/ 8010 (non-emergency)

Submit your question or concern online:  
[MontgomeryParks.org/Customer](https://www.montgomeryparks.org/customer)

**MontgomeryParks.org**

# NORTHWEST BRANCH STREAM VALLEY PARK TRAILS

## PLEASE





- Stay on marked trails and do not blaze new trails. Trails not shown on the map are not sanctioned or maintained.
- Avoid using trails during extremely wet or soggy conditions.
- Use restrictions do apply. Observe and obey access signs.
- Be courteous to other users. Yield right of way as follows: Mountain bikers to all users; hikers to equestrians.

## PARK RULES

- Park closes at dusk unless otherwise notified.
- Pets must be kept on a leash at all times.
- Alcoholic beverages are not permitted in the park.
- Smoking is prohibited.
- Visitors to the park must follow all M-NCPPC Rules and Regulations, as well as any rules specific to a park facility or activity.
- For all the park rules, visit: <https://www.montgomeryparks.org/about/rules-and-regulations/>



COPPERHEAD TRAIL	1.64 mi.
NORTHWEST BRANCH TRAIL	1.26 mi.
FALL LINE TRAIL	.21 mi.
DEVERE LOOP TRAIL	.48 mi.

No Motorized Vehicles

P


PARKING

**MONTGOMERY PARKS TRAILS**

	PAVED TRAIL		PAVED TRAIL CONNECTOR
	SHARED BY ALL		SHARED BY ALL CONNECTOR
	HIKING ONLY		

WATER AREAS

MONTGOMERY PARKS



Questions? Concerns?  
 Call us: 301-495-2595  
 E-mail us: [Info@MontgomeryParks.org](mailto:Info@MontgomeryParks.org)  
 Park Police: 301-949-3010/ 8010 (non-emergency)

Submit your question or concern online:  
[MontgomeryParks.org/Customer](https://www.montgomeryparks.org/customer)

## MontgomeryParks.org