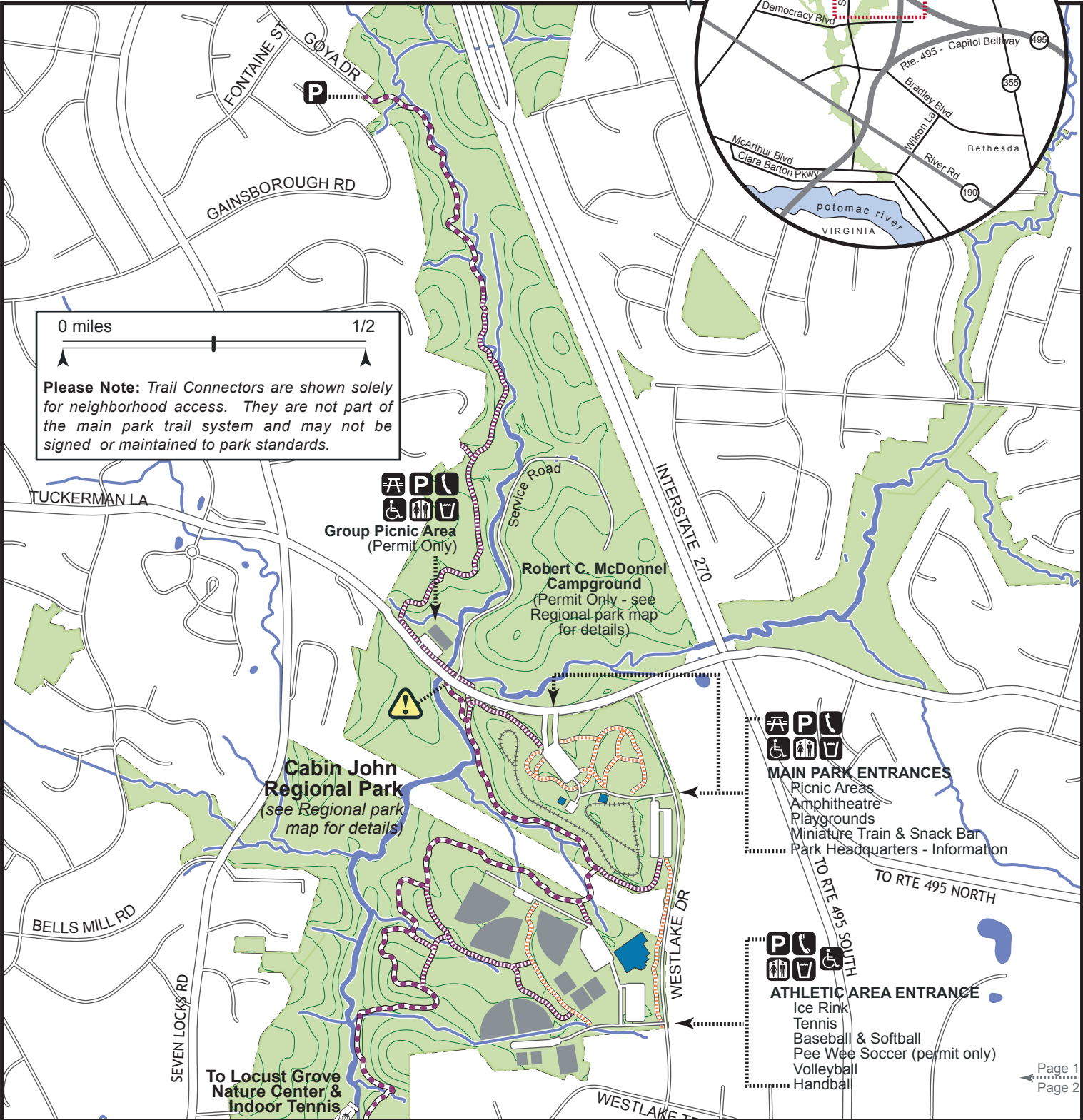
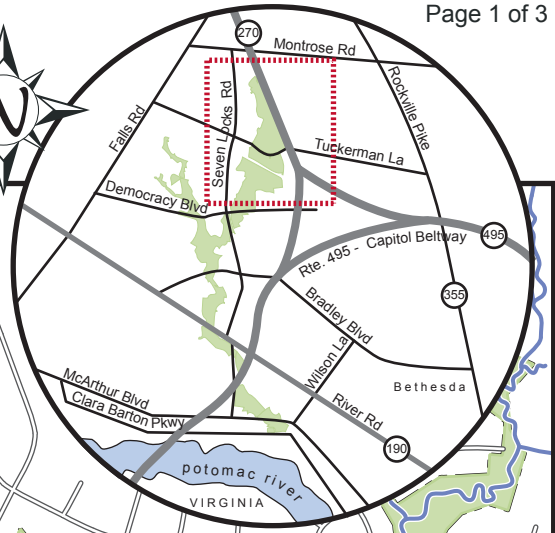


Cabin John Trail

Length: 8.8 mile natural surface trail

Updated: oct09



0 miles 1/2

Please Note: Trail Connectors are shown solely for neighborhood access. They are not part of the main park trail system and may not be signed or maintained to park standards.

Trail Features

- Goya Dr to Tuckerman La = 1.3 miles
- Tuckerman to Democracy Blvd = 1.9 miles
- Democracy Blvd to Bradley Blvd = 1.8 miles (hiker & biker only section)
- Bradley Blvd to River Rd = 1.2 miles
- River Rd to McArthur Blvd = 2.6 miles (hiker only section)

- Hard Surface Trail
- Trail Connector
- Natural Surface Trail
- Trail Connector
- Hiker/Biker Only Trail
- Trail Connector
- Hiker Only Trail
- Trail Connector
- Parklands & Topography
- Streams & Ponds

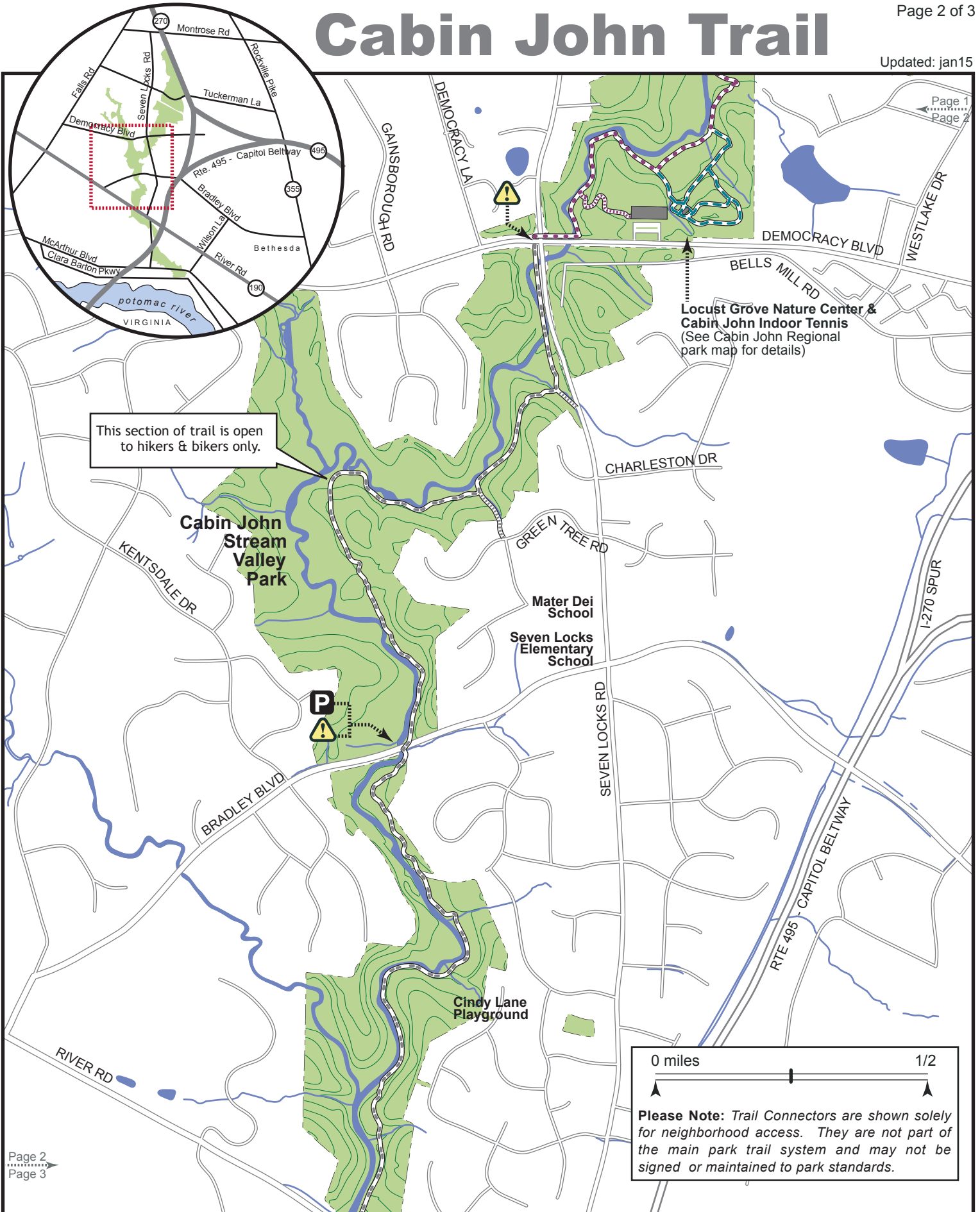
- Use extreme caution crossing road
- Steep Slope
- Parking
- Bathrooms
- Drinking Water
- Phone
- Picnic Area



Park Police: 301.949.3010 (Emergency Only)
 Park Manager: 301.299.0024

Cabin John Trail

Updated: jan15



This section of trail is open to hikers & bikers only.

Locust Grove Nature Center & Cabin John Indoor Tennis (See Cabin John Regional park map for details)

0 miles 1/2

Please Note: Trail Connectors are shown solely for neighborhood access. They are not part of the main park trail system and may not be signed or maintained to park standards.

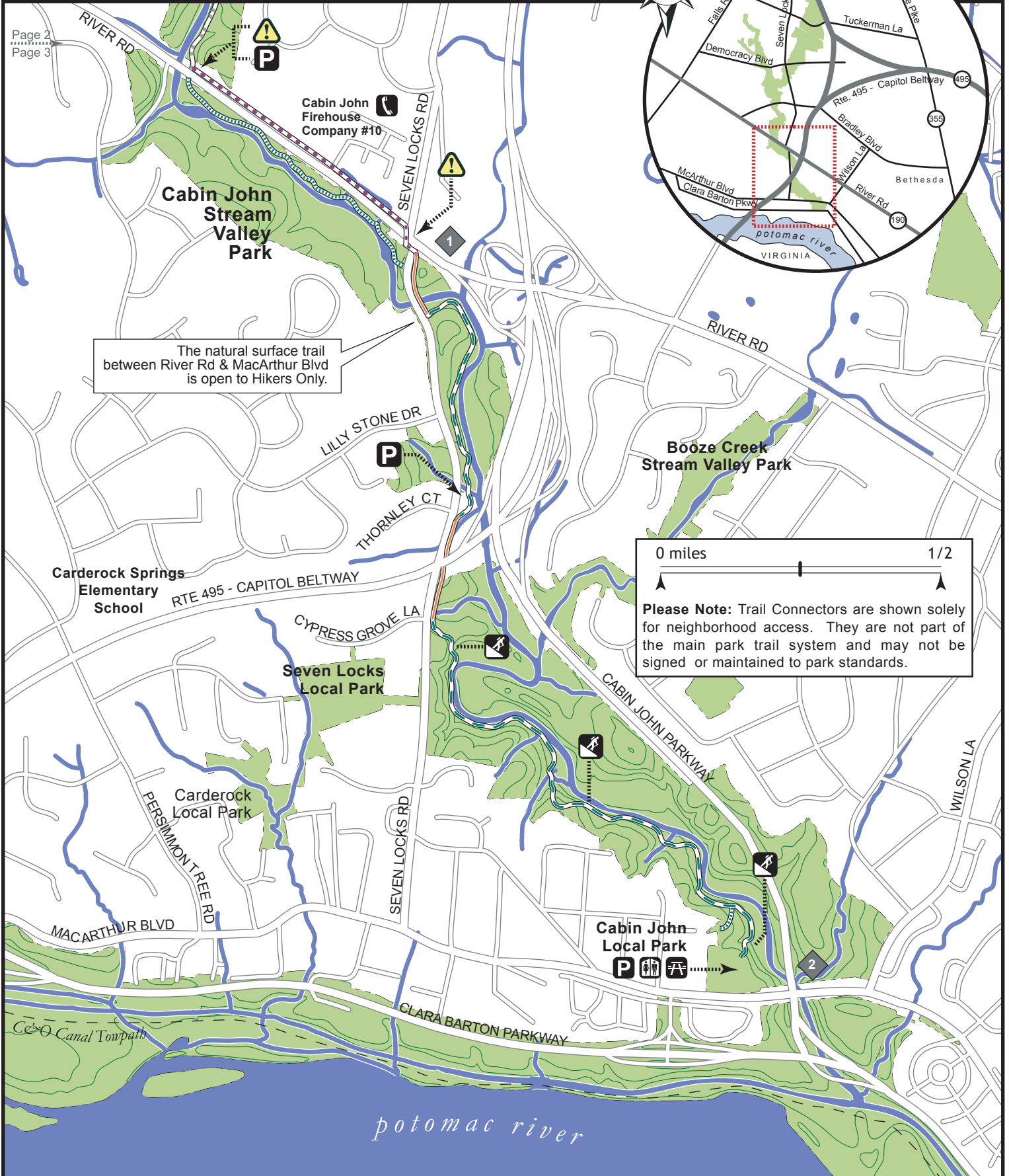
Total Length: 8.8 mi. Natural Surface Trail
 Democracy Blvd (Locust Grove) to Bradley Blvd = 1.8 miles
 Bradley Blvd to River Rd = 1.2 miles (hiker & biker only section)
 River Rd to McArthur Blvd = 2.6 miles (hiker only section)



Park Police: 301.299.0024
 (Emergency Only)
 Park Manager: 301.299.0024

Cabin John Trail

Updated: oct09



Page 2
Page 3

The natural surface trail between River Rd & MacArthur Blvd is open to Hikers Only.

0 miles 1/2

Please Note: Trail Connectors are shown solely for neighborhood access. They are not part of the main park trail system and may not be signed or maintained to park standards.

- 1 Historic Mill House
- 2 Historic Aqueduct Bridge - built in 1861 with a 220' span

Total Length: 8.8 mi. Natural Surface Trail
River Rd to MacArthur Blvd (hiker only section) = 2.6 miles



Park Police: 307.949.3010
(Emergency Only)
Park Manager: 301.299.0024