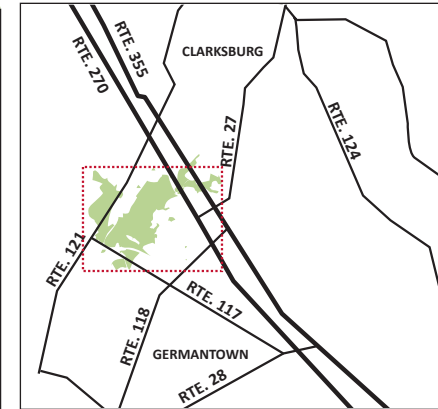
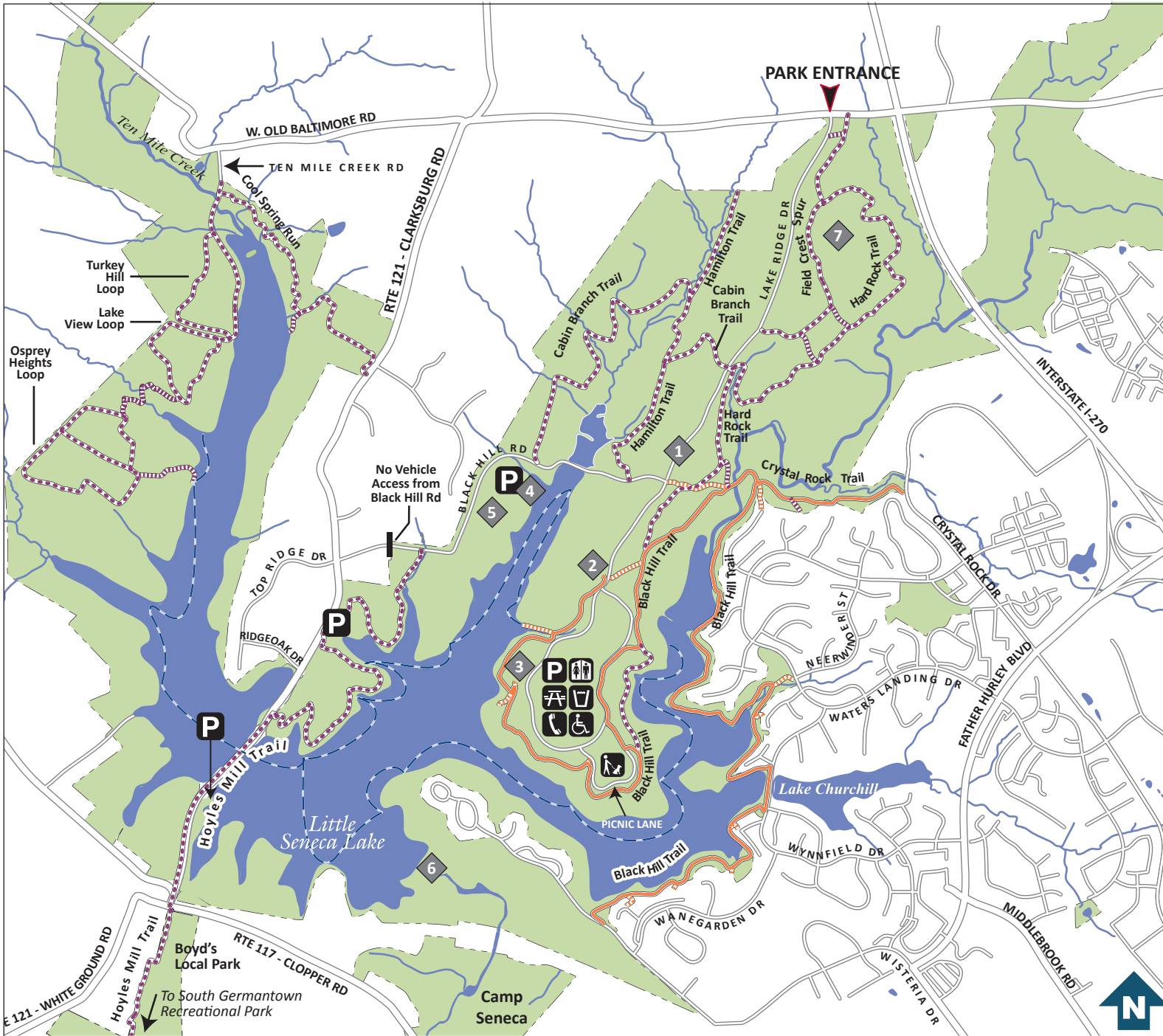




# BLACK HILL REGIONAL PARK

20926 Lake Ridge Drive, Boyds, MD 20841 Length: 4.3 miles hard surface trail, 10+ miles of natural surface trails.

MontgomeryTrails.org



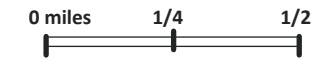
### PARK FEATURES

- 1 CONTACT STATION
- 2 PARK OFFICE
- 3 VISITOR CENTER, FISHING PIER, BOAT RENTALS
- 4 PUBLIC BOAT RAMP
- 5 PARK POLICE COMPLEX
- 6 LITTLE SENECA DAM
- 7 MAINTENANCE YARD

The Black Hill Trail is mostly an asphalt surface, the mid-section of the trail is natural surface and is steep and rocky in sections. The rest of the trails in the park are natural surface.

- HARD SURFACE TRAIL
- TRAIL CONNECTOR
- NATURAL SURFACE TRAIL
- TRAIL CONNECTOR
- WATER TRAIL (2.4 MI.)
- PARKLANDS & TOPO
- STREAMS & RIVERS

- USE CAUTION
- DOG PARK
- ACCESSIBLE
- PARKING
- WATER
- PHONE
- PICNIC AREA
- BATHROOMS



MAINTENANCE ISSUES: 301.670.8080  
service.center@montgomeryparks.org  
NON-EMERGENCY: 301.972.9396  
EMERGENCY: PARK POLICE: 301.949.3010

Please Note: Trail Connectors are shown solely for neighborhood access. They are not part of the main park trail system, are not signed and are not maintained to park standards. Please help preserve Montgomery Parks' trails. Avoid hiking, biking or riding on trails within 24 hours of significant rain, especially between November and April.